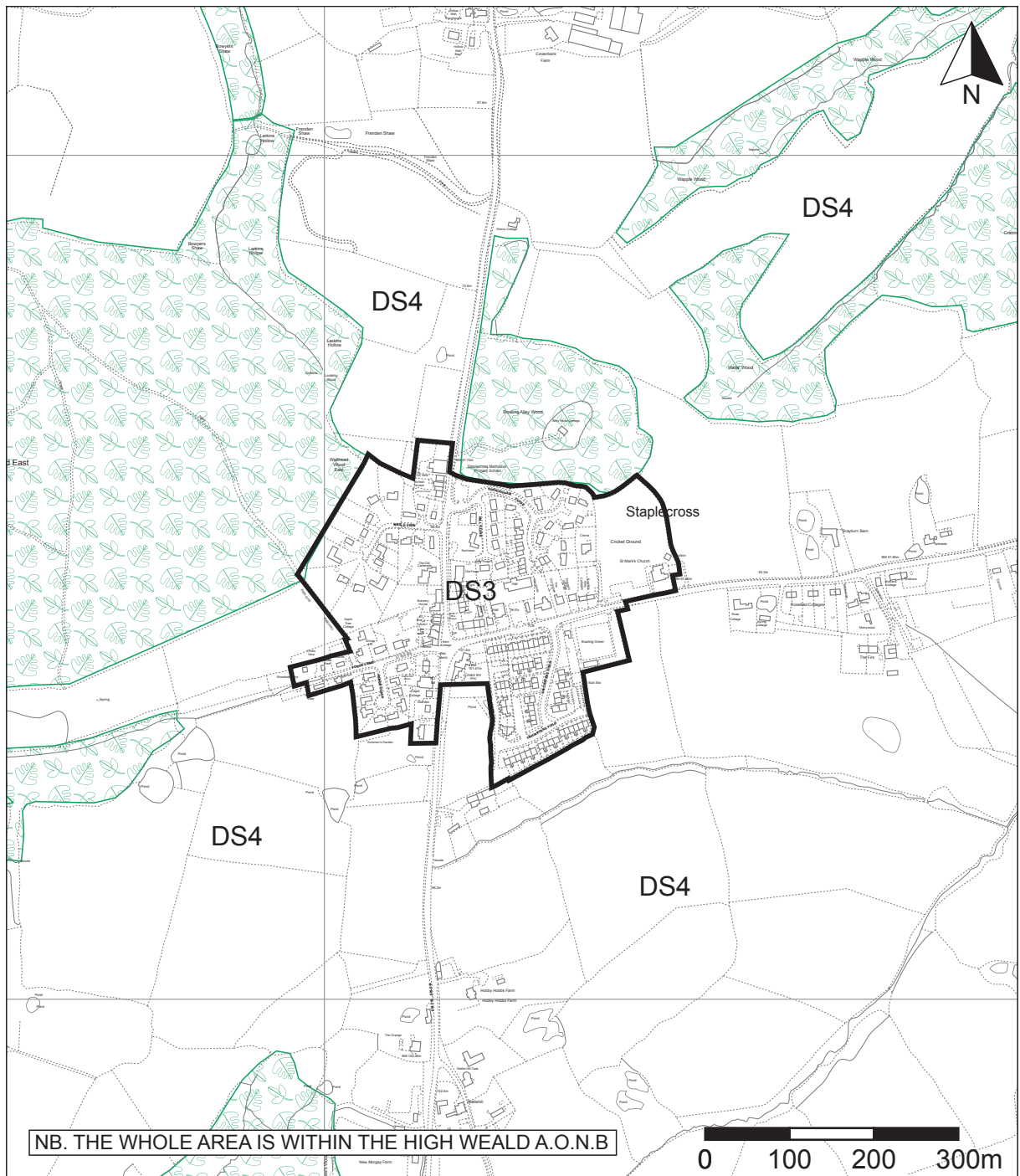




**STAPLECROSS, Inset Map No.32**



	Development Boundary
DS3	Policy Numbers (eg. DS3)
	Ancient Woodland