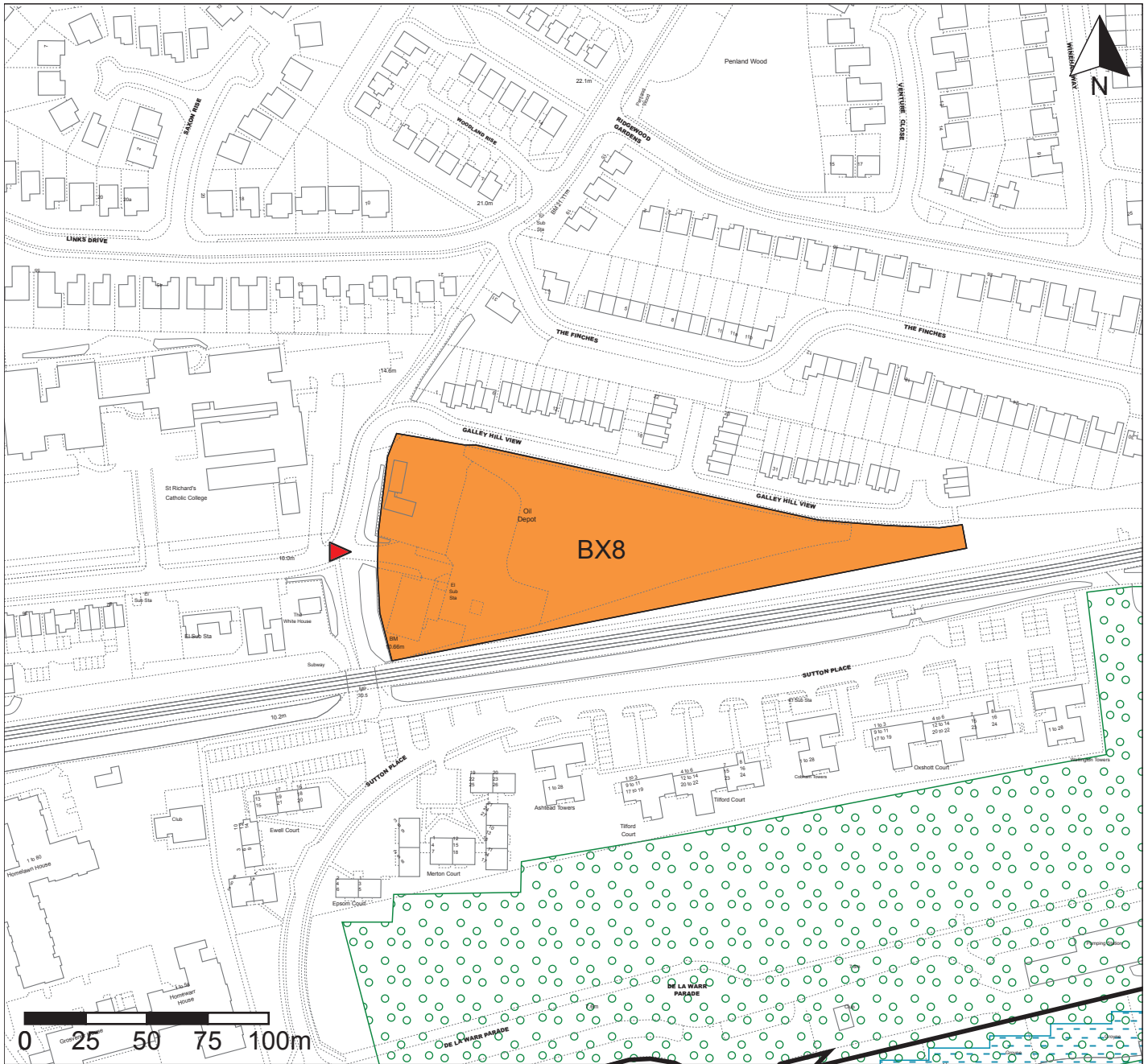







# FORMER GALLEY HILL DEPOT, BEXHILL, Inset Map No.1c



	Proposed Housing		Proposed Countryside Park
	Access Point (Indicative)		Flood Zone 3 (2006)
DS3	Policy Numbers (eg. DS3)		
	Development Boundary		